PREFERRED ALTERNATIVE

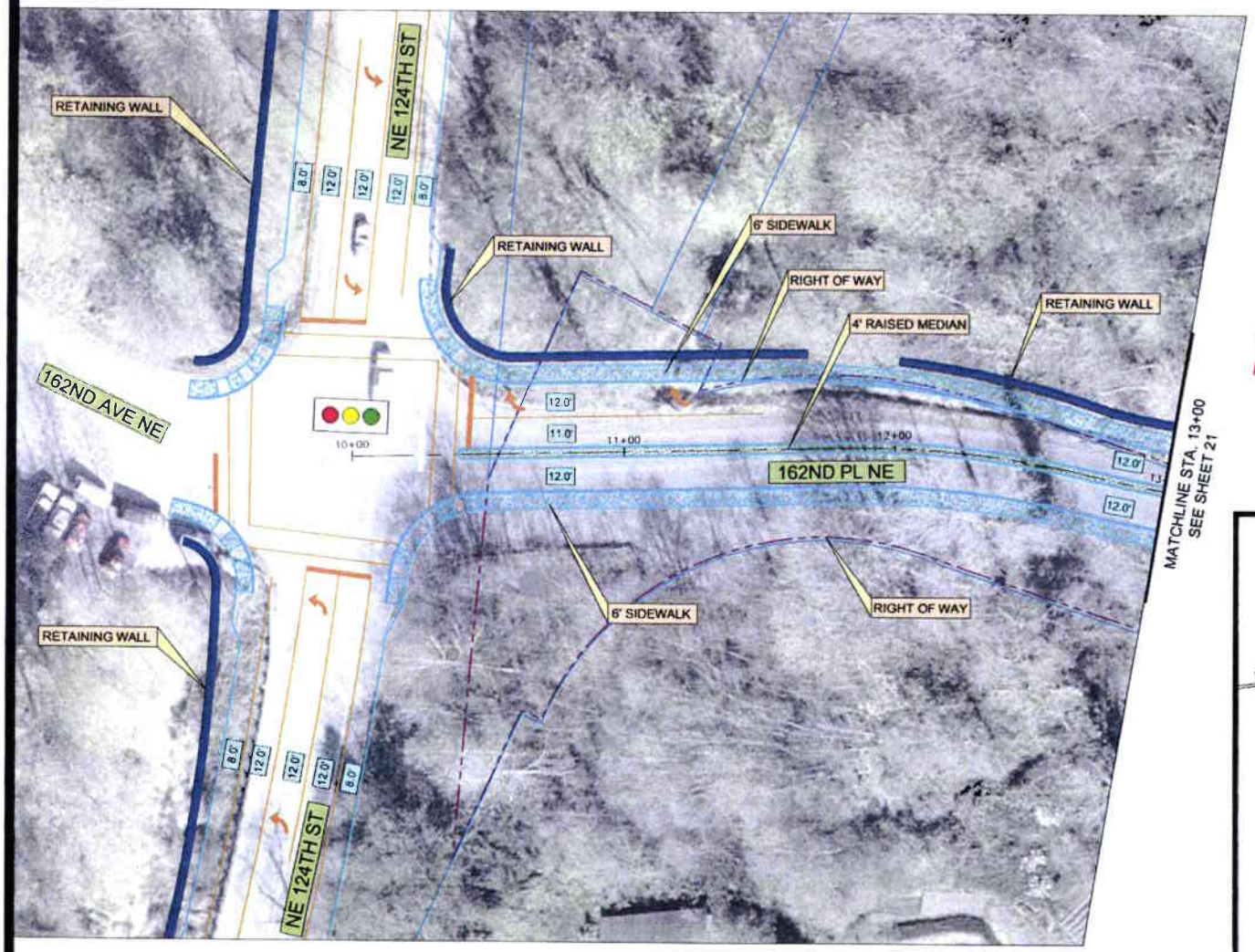

LEGEND

- PROPOSED SIDEWALK
- PROPOSED BUFFER
- PROPOSED GRAVEL PATH
- PROPOSED CURB
- PROPOSED STRIPING
- EXISTING FEATURES
- EXISTING SANITARY SEWER
- EXISTING STORM DRAIN
- EXISTING WATERLINE
- EXISTING PARCEL BOUNDARY
- EXISTING RIGHT-OF-WAY
- SIDEWALK/UTILITY EASEMENT

0 10 20 40

NOT FOR CONSTRUCTION

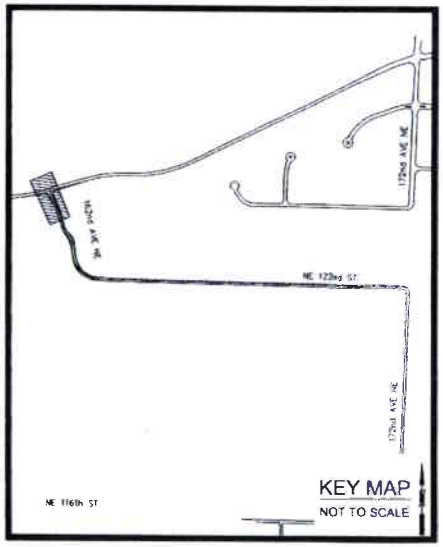

DESIGN CONCEPT
172nd AVENUE NE
CORRIDOR STUDY
CITY OF REDMOND

DAVID EVANS AND ASSOCIATES INC.
415 - 118th Avenue SE
Bellevue, Washington 98005-3516
Phone: 425 519 6500

REVISIONS:	APP'D

DATE: JUNE, 2006
DESIGN: KAHA
DRAWN: GMW/OXA
CHECKED: WRG
REVISION NUMBER:

SCALE: 1" = 20'

PROJECT NUMBER:
RMDX0000-0042

DRAWING FILE:

SHEET NO.
20
OF 28

PREFERRED ALTERNATIVE

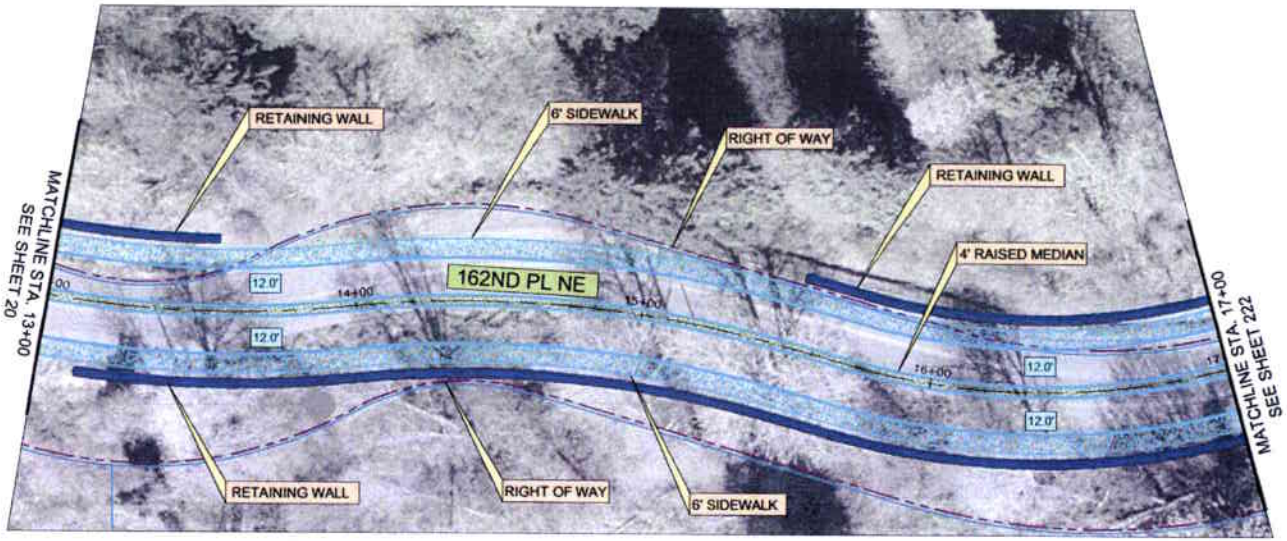

LEGEND

- PROPOSED SIDEWALK
- PROPOSED BUFFER
- PROPOSED GRAVEL PATH
- PROPOSED CURB
- PROPOSED STRIPING
- EXISTING FEATURES
- EXISTING SANITARY SEWER
- EXISTING STORM DRAIN
- EXISTING WATERLINE
- EXISTING PARCEL BOUNDARY
- EXISTING RIGHT-OF-WAY
- SIDEWALK/UTILITY EASEMENT

0 10 20 40

NOT FOR CONSTRUCTION

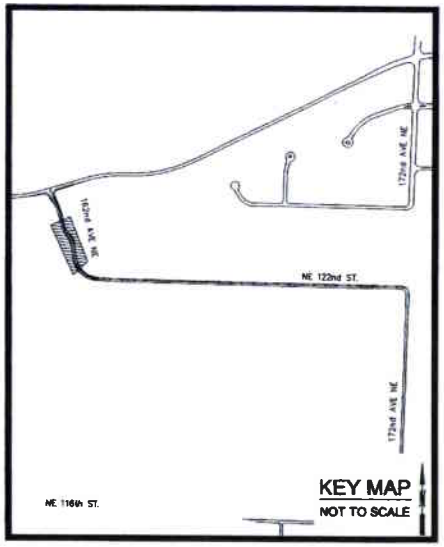

KEY MAP
NOT TO SCALE

DESIGN CONCEPT
172nd AVENUE NE
CORRIDOR STUDY
CITY OF REDMOND

DAVID EVANS AND ASSOCIATES INC.
415 - 118th Avenue SE
Bellevue Washington 98005-3518
Phone: 425.519.6500

REVISIONS:	APPR:

DATE: JUNE, 2006
DESIGN: KAHA
DRAWN: GMW/DKA
CHECKED: WRG
REVISION NUMBER:

SCALE: 1" = 20'

PROJECT NUMBER: RMDX0000-004

DRAWING FILE:

SHEET NO. 21 OF 28

PREFERRED ALTERNATIVE

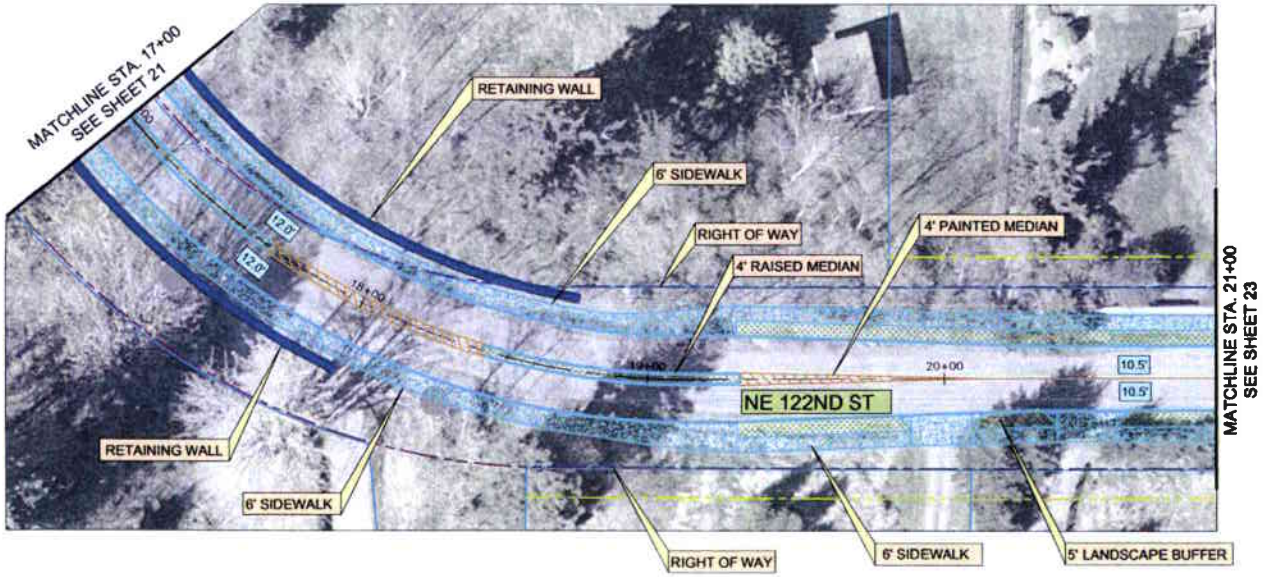

NOT FOR CONSTRUCTION

LEGEND

- PROPOSED SIDEWALK
- PROPOSED BUFFER
- PROPOSED GRAVEL PATH
- PROPOSED CURB
- PROPOSED STRIPING
- EXISTING FEATURES
- EXISTING SANITARY SEWER
- EXISTING STORM DRAIN
- EXISTING WATERLINE
- EXISTING PARCEL BOUNDARY
- EXISTING RIGHT-OF-WAY
- SIDEWALK/UTILITY EASEMENT

N

0 10 20 40

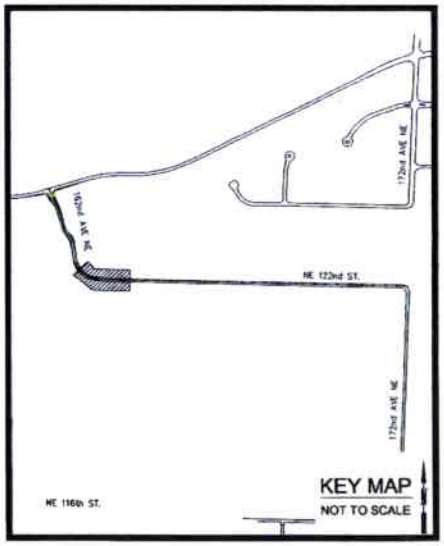

DESIGN CONCEPT
172nd AVENUE NE
CORRIDOR STUDY
CITY OF REDMOND

DAVID EVANS AND ASSOCIATES, INC.
415 - 118th Avenue SE
Bellevue Washington 98005-3919
Phone: 425.519.6500

REVISIONS:	APPD

DATE: JUNE, 2006
DESIGN: KAHA
DRAWN: CMH/DKA
CHECKED: MRC
REVISION NUMBER:

SCALE: 1" = 20'

PROJECT NUMBER:
RMDX0000-0042

DRAWING FILE:

SHEET NO.
22
OF 28

PREFERRED ALTERNATIVE

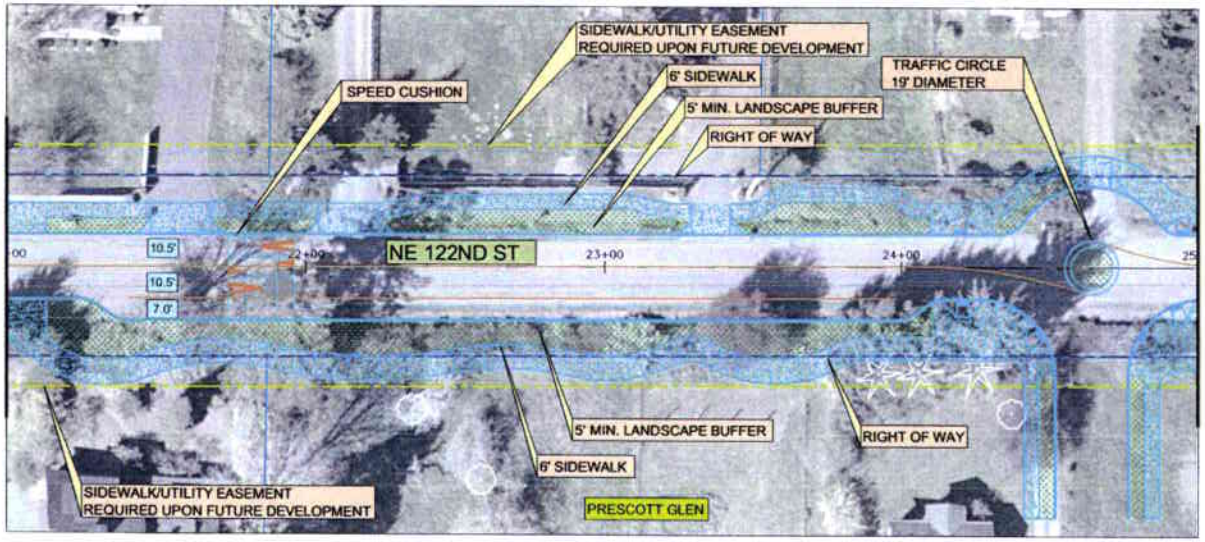

NOT FOR CONSTRUCTION

LEGEND

- PROPOSED SIDEWALK
- PROPOSED BUFFER
- PROPOSED GRAVEL PATH
- PROPOSED CURB
- PROPOSED STRIPING
- EXISTING FEATURES
- EXISTING SANITARY SEWER
- EXISTING STORM DRAIN
- EXISTING WATERLINE
- EXISTING PARCEL BOUNDARY
- EXISTING RIGHT-OF-WAY
- SIDEWALK/UTILITY EASEMENT

N

0 10 20 40

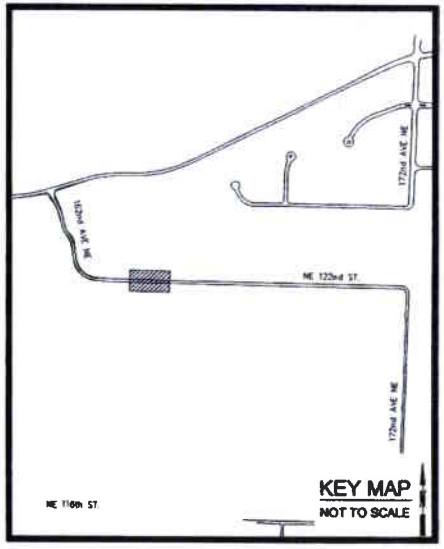

KEY MAP
NOT TO SCALE

DESIGN CONCEPT
172nd AVENUE NE
CORRIDOR STUDY
CITY OF REDMOND

DAVID EVANS AND ASSOCIATES INC.
415 - 118th Avenue SE
Bellevue Washington 98005-3518
Phone 425.519.6500

REVISIONS:	APP'D

DATE: JUNE, 2006
DESIGN: KANA
DRAWN: GMR/DRA
CHECKED: WRC
REVISION NUMBER:

SCALE: 1" = 20'

PROJECT NUMBER:
RMDX0000-0042

DRAWING FILE:
TW0023_RMDX0042.dwg

SHEET NO.
23
OF 28

PREFERRED ALTERNATIVE

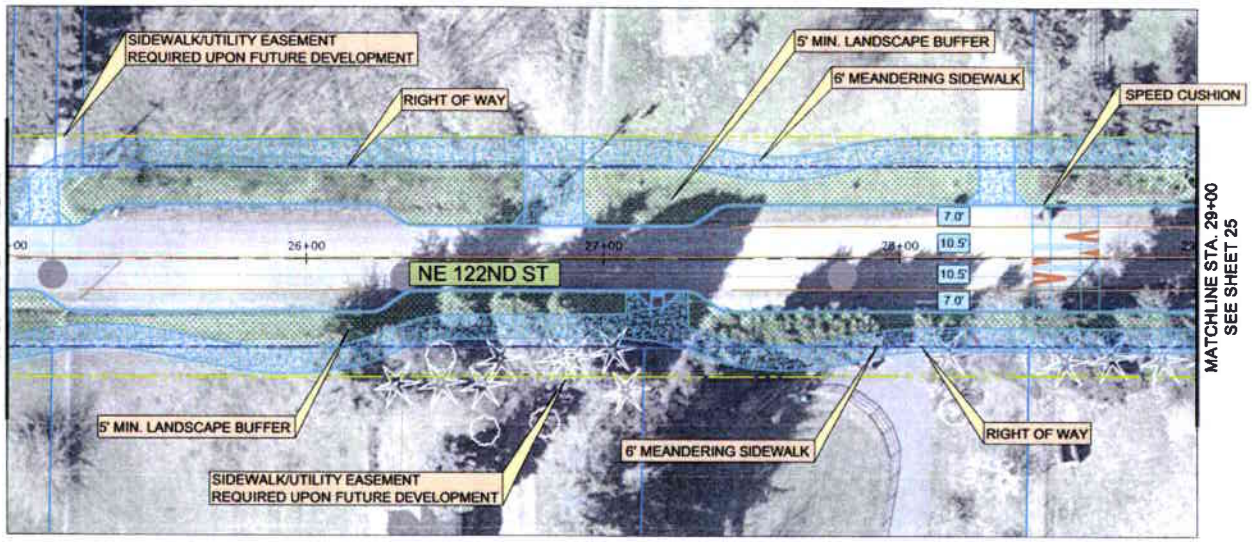

NOT FOR CONSTRUCTION

LEGEND

- PROPOSED SIDEWALK
- PROPOSED BUFFER
- PROPOSED GRAVEL PATH
- PROPOSED CURB
- PROPOSED STRIPING
- EXISTING FEATURES
- EXISTING SANITARY SEWER
- EXISTING STORM DRAIN
- EXISTING WATERLINE
- EXISTING PARCEL BOUNDARY
- EXISTING RIGHT-OF-WAY
- SIDEWALK/UTILITY EASEMENT

0 10 20 40

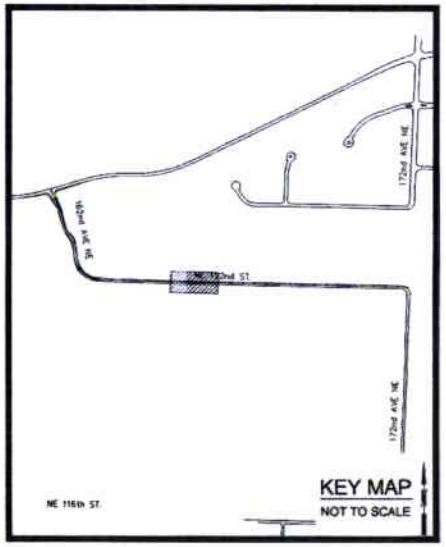

DESIGN CONCEPT
172nd AVENUE NE
CORRIDOR STUDY
CITY OF REDMOND

DAVID EVANS AND ASSOCIATES INC.
415 - 118th Avenue SE
Bellevue, WA 98005-3518
Phone: 425.519.6500

REVISIONS: APPR

DATE: JUNE, 2008
DESIGN: KAHA
DRAWN: GMW/CXA
CHECKED: WRG
REVISION NUMBER:

SCALE: 1" = 20'

PROJECT NUMBER: RMDX0000-004

DRAWING FILE: TTR0024_RMDX0042.dwg

SHEET NO. 24 OF 28

PREFERRED ALTERNATIVE

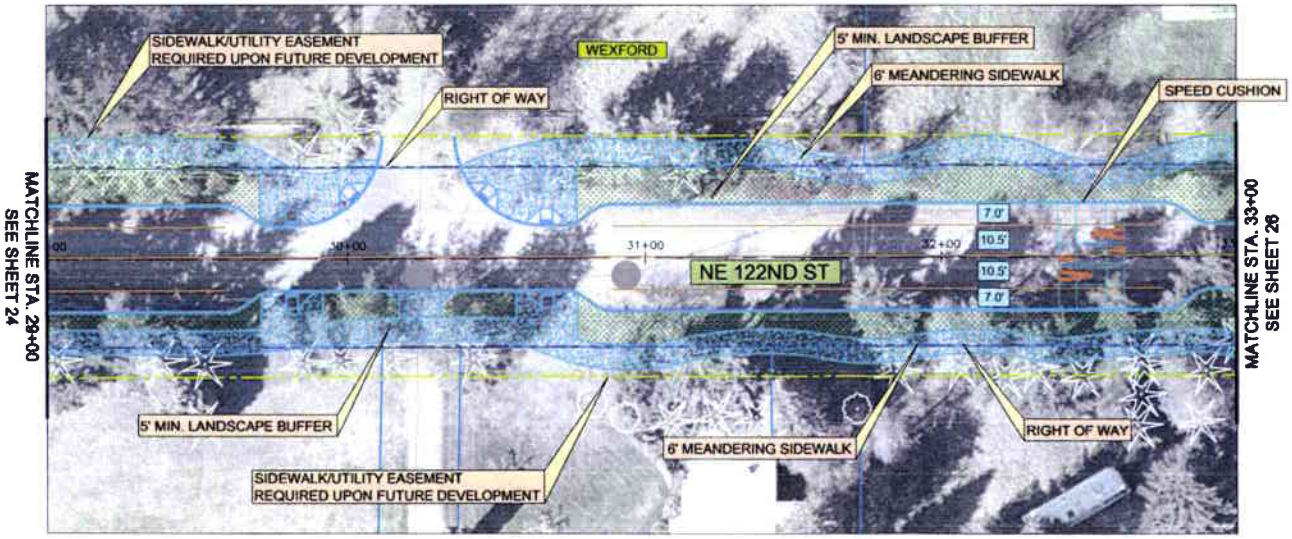

NOT FOR CONSTRUCTION

LEGEND

- PROPOSED SIDEWALK
- PROPOSED BUFFER
- PROPOSED GRAVEL PATH
- PROPOSED CURB
- PROPOSED STRIPING
- EXISTING FEATURES
- EXISTING SANITARY SEWER
- EXISTING STORM DRAIN
- EXISTING WATERLINE
- EXISTING PARCEL BOUNDARY
- EXISTING RIGHT-OF-WAY
- SIDEWALK/UTILITY EASEMENT

N

0 10 20 40

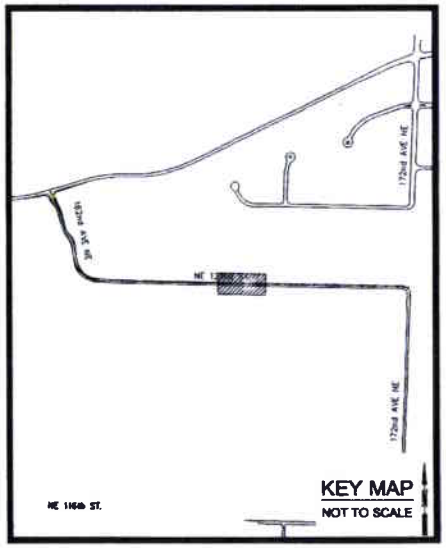

DESIGN CONCEPT
172nd AVENUE NE
CORRIDOR STUDY
CITY OF REDMOND

DAVID EVANS AND ASSOCIATES INC.
415 - 118th Avenue SE
Bellevue Washington 98005-3510
Phone: 425.519.6500

REVISIONS:	APPD.

DATE: JUNE, 2006
DESIGN: KAMA
DRAWN: QMR/OFA
CHECKED: WRC
REVISION NUMBER:

SCALE: 1" = 20'

PROJECT NUMBER:
RMDX0000-0042

DRAWING FILE:
TTR0025_RMDX0042.dwg

SHEET NO.
25
OF 28

PREFERRED ALTERNATIVE

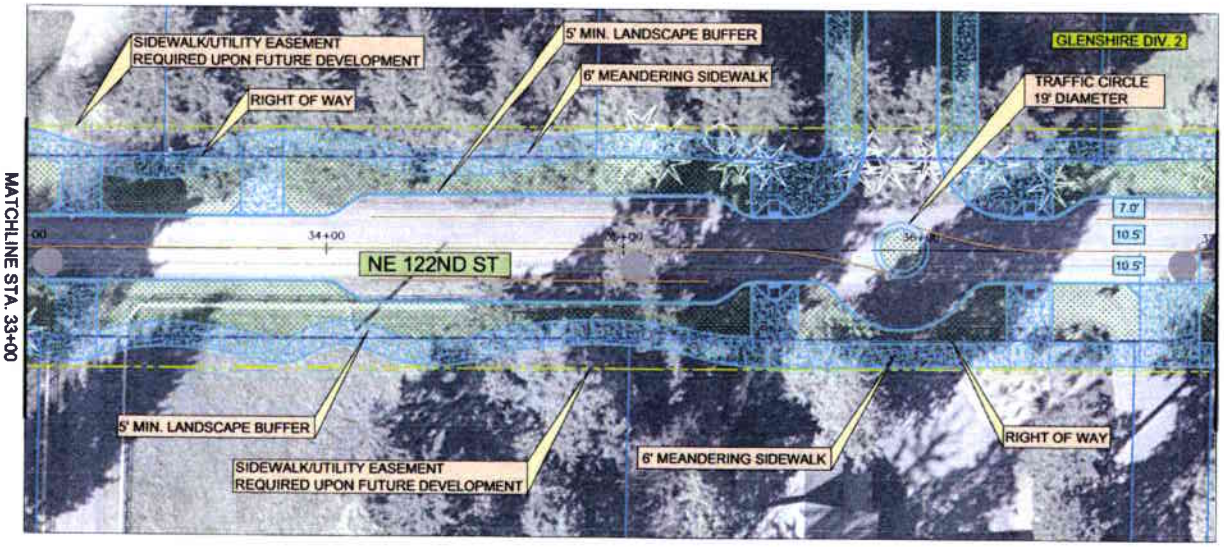

MATCHLINE STA. 33+00
SEE SHEET 25

MATCHLINE STA. 37+00
SEE SHEET 27

NOT FOR CONSTRUCTION

LEGEND

- PROPOSED SIDEWALK
- PROPOSED BUFFER
- PROPOSED GRAVEL PATH
- PROPOSED CURB
- PROPOSED STRIPING
- EXISTING FEATURES
- EXISTING SANITARY SEWER
- EXISTING STORM DRAIN
- EXISTING WATERLINE
- EXISTING PARCEL BOUNDARY
- EXISTING RIGHT-OF-WAY
- SIDEWALK/UTILITY EASEMENT

0 10 20 40

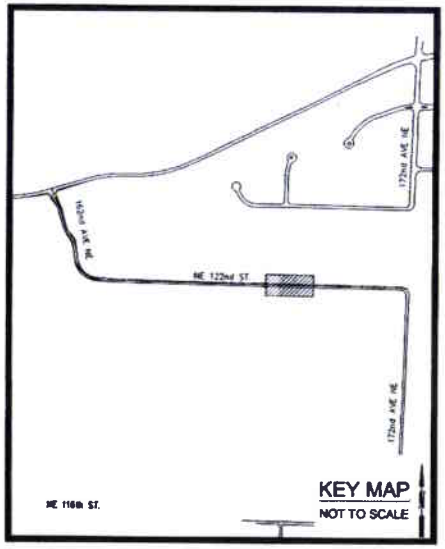

KEY MAP
NOT TO SCALE

DESIGN CONCEPT
172nd AVENUE NE
CORRIDOR STUDY
CITY OF REDMOND

DAVID EVANS AND ASSOCIATES, INC.
415 - 118th Avenue SE
Bellevue, Washington 98005-3518
Phone: 425.519.6500

REVISIONS:	APP'D

DATE: JUNE, 2006
DESIGN: KAHA
DRAWN: CMB/OKA
CHECKED: WRG
REVISION NUMBER:

SCALE: 1" = 20'

PROJECT NUMBER:
RMDX0000-0042

DRAWING FILE:
TIRD026_RMDX0042.dwg

SHEET NO.
26
OF 28

PREFERRED ALTERNATIVE

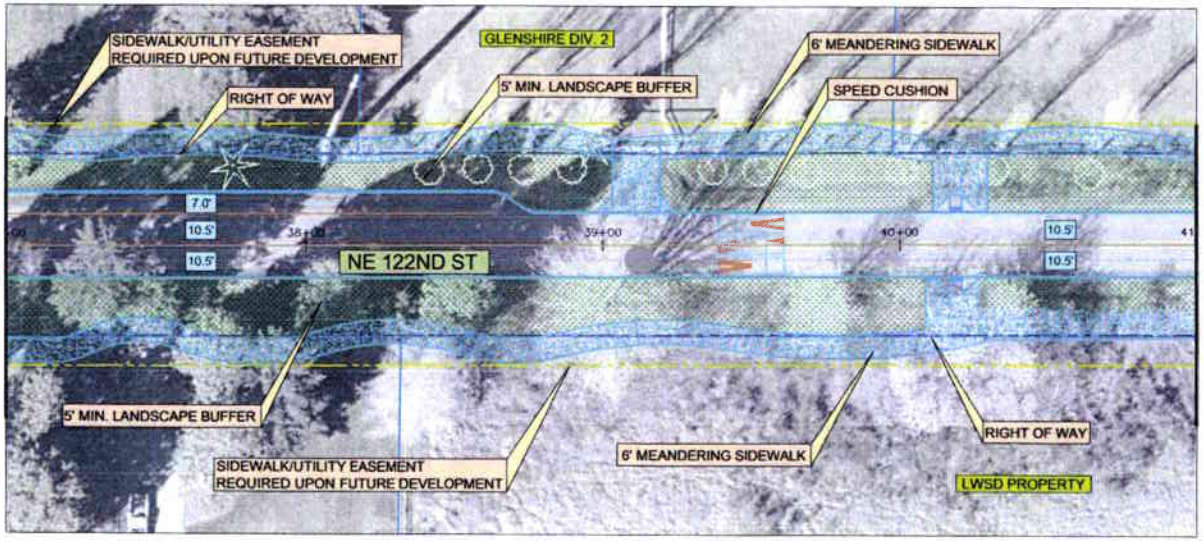

MATCHLINE STA. 37+00
SEE SHEET 26

MATCHLINE STA. 41+00
SEE SHEET 28

NOT FOR CONSTRUCTION

LEGEND

- PROPOSED SIDEWALK
- PROPOSED BUFFER
- PROPOSED GRAVEL PATH
- PROPOSED CURB
- PROPOSED STRIPING
- EXISTING FEATURES
- EXISTING SANITARY SEWER
- EXISTING STORM DRAIN
- EXISTING WATERLINE
- EXISTING PARCEL BOUNDARY
- EXISTING RIGHT-OF-WAY
- SIDEWALK/UTILITY EASEMENT

0 10 20 40

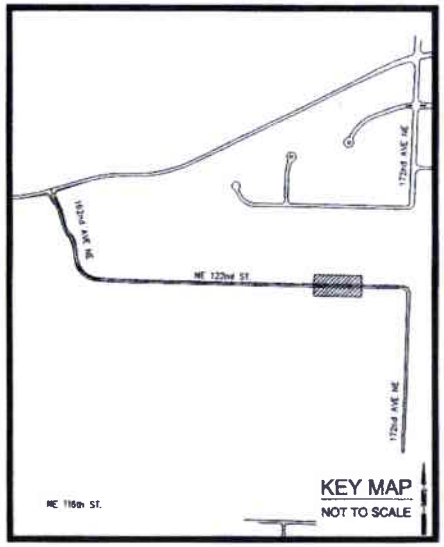

KEY MAP
NOT TO SCALE

DESIGN CONCEPT
172nd AVENUE NE
CORRIDOR STUDY
CITY OF REDMOND

DAVID EVANS AND ASSOCIATES, INC.
415 - 118th Avenue SE
Bellevue Washington 98005-3518
Phone: 425.519.6500

REVISIONS:	APPD.

DATE: JUNE, 2006
DESIGN: KAHA
DRAWN: CMW/CKA
CHECKED: WRC
REVISION NUMBER:

SCALE: 1" = 20'

PROJECT NUMBER:
RMDX0000-0042

DRAWING FILE:
TTR027_RMDX0042.dwg

SHEET NO.
27
OF 28

PREFERRED ALTERNATIVE

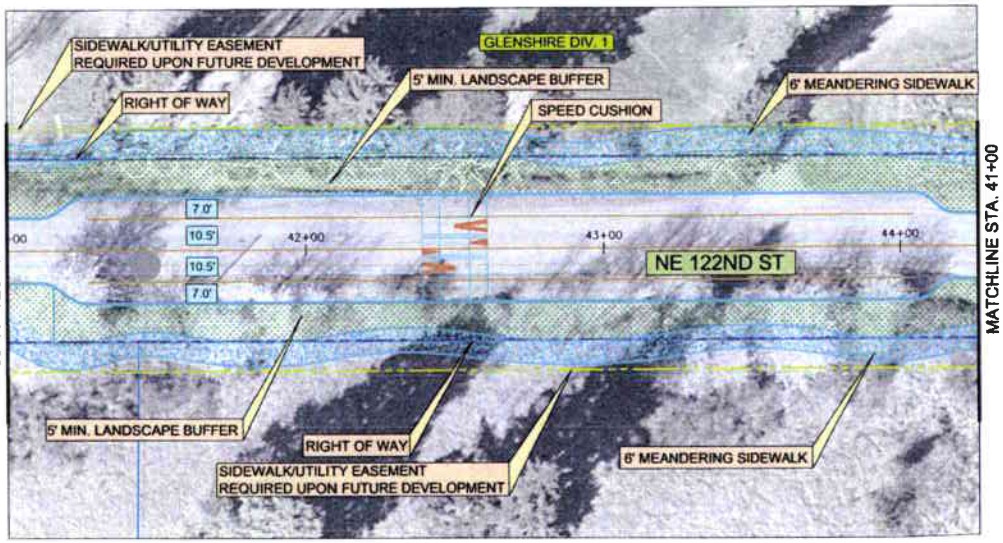

MATCHLINE STA. 41+00
SEE SHEET 27

MATCHLINE STA. 41+00
SEE SHEET 15

NOT FOR CONSTRUCTION

LEGEND

- PROPOSED SIDEWALK
- PROPOSED BUFFER
- PROPOSED GRAVEL PATH
- PROPOSED CURB
- PROPOSED STRIPING
- EXISTING FEATURES
- EXISTING SANITARY SEWER
- EXISTING STORM DRAIN
- EXISTING WATERLINE
- EXISTING PARCEL BOUNDARY
- EXISTING RIGHT-OF-WAY
- SIDEWALK/UTILITY EASEMENT

N

0 10 20 40

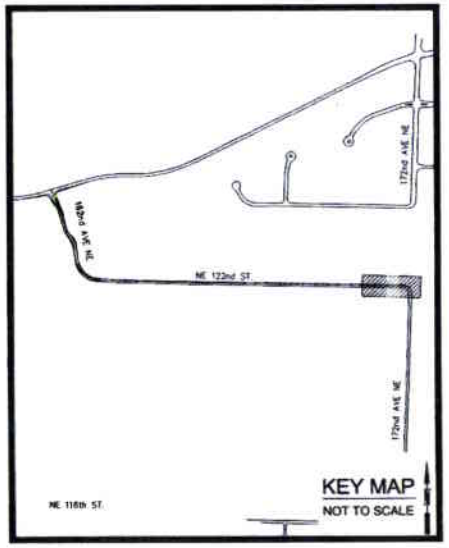

DESIGN CONCEPT
172nd AVENUE NE
CORRIDOR STUDY
CITY OF REDMOND

DAVID EVANS AND ASSOCIATES INC.
415 - 118th Avenue SE
Bellevue Washington 98005-3818
Phone 425.519.6500

REVISIONS:	APPD

DATE: JUNE, 2006
DESIGN: KAHA
DRAWN: GMW/DKA
CHECKED: WRC
REVISION NUMBER:

SCALE: 1" = 70'

PROJECT NUMBER:
RMDX0000-0042

DRAWING FILE:
TTRD025_RMDX0042.dwg

SHEET NO.
28
OF 28